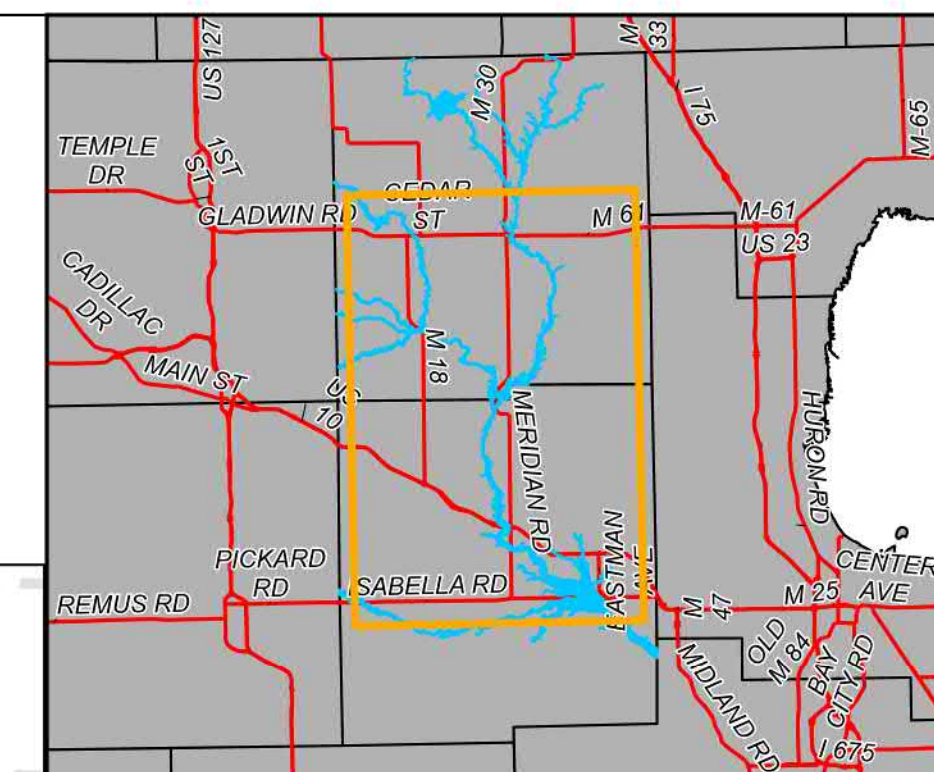


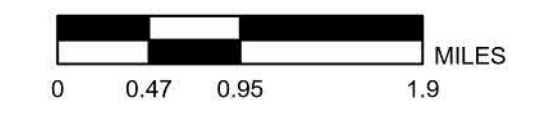
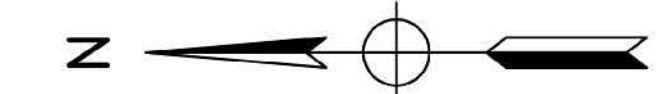


BOTTOM LAND OWNERSHIP

SANFORD AND WIXOM LAKE

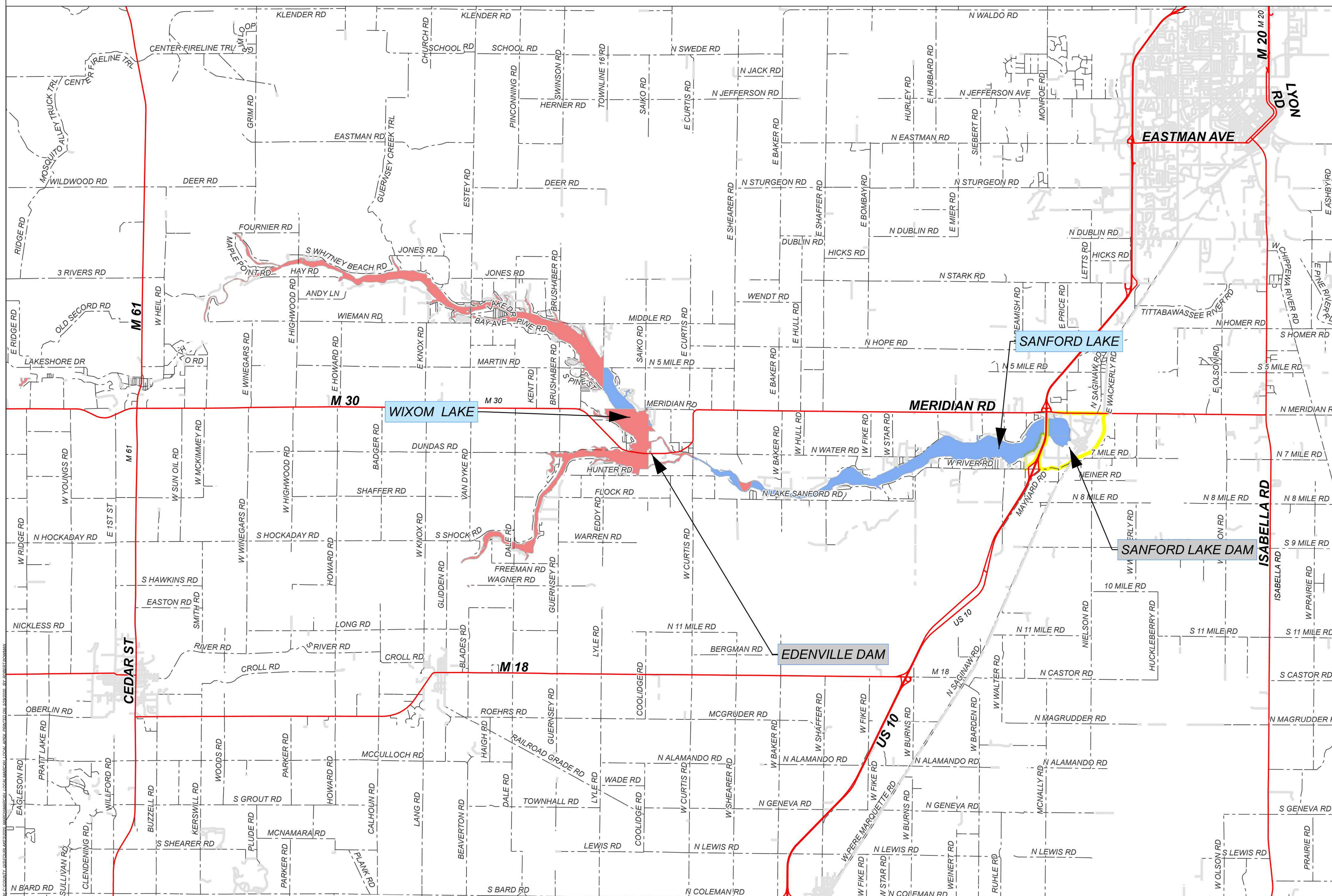


AREA MAP
NOT TO SCALE



Legend

- MAP FEATURES**
- STATE ROADS
 - STATE ROADS
 - COUNTY BOUNDARIES
 - VILLAGE OF SANFORD
 - BOTTOM LAND PROPERTY OWNED BY BOYCE HYDRO
 - BOTTOM LAND PROPERTY OWNED BY FLTF



BY	MARK	REVISIONS	DATE

THE WORK REPRESENTED BY THIS DRAWING WAS DESIGNED BY THE ENGINEER FOR THIS SPECIFIC APPLICATION AND SPECIFIC LOCATION DESCRIBED HEREIN IN ACCORDANCE WITH THE CONDITIONS PRESENT AT THE TIME THE DESIGN WAS DONE. THE ENGINEER DOES NOT GUARANTEE AND WILL NOT BE LIABLE FOR ANY OTHER LOCATION, CONDITION, DESIGN OR PURPOSE.

SANFORD AND WIXOM LAKE

BOTTOM LAND OWNERSHIP

SAGINAW'S OFFICE
200 S. Washington Ave.
Saginaw, MI 48607
Tel. 989-754-4117
www.SpicerGroup.com

DE. BY: PL	CH. BY: WTM	PROJECT NO.
DR. BY: RTB	APP. BY: RBH	126234SG2018
STDS.	SHEET 1 OF 1	DR 1
DATE: MAY 2019	FILE NO.	
SCALE: AS SHOWN		